



















Town of Albion Land Use Map

Land Use Districts

District

-  Exclusive Agriculture (EA)
-  Exclusive Agriculture 2 (EA 2)
-  Primary Agriculture (PA)
-  Rural Residential (RR)
-  Residential – 8 (R-8)
-  Residential – 20 (R-20)
-  Commercial (C)
-  Industrial (IND)
-  Commercial/Industrial (C/I)
-  Institutional (INST)
-  Transitional Agriculture (TA)
-  Environmental Significance (ES)
-  Right of Way (ROW)
-  Residential Public Utilities (RPU)
-  (Incorporated)
-  NULL
-  Existing Business

Attributes

-  County Sections
-  Roads

