

EROSION CONTROL PERMIT FOR MINOR LAND DISTURBANCES

Applicability: This Permit applies to any of the following sites:

- Those involving land disturbance activities affecting surface area of 4,000 square feet or more on slopes less than 20%
- Those involving excavation or filling or a combination of both affecting 400 cubic yards or more of soil;
- Those disturbing 100 lineal feet or greater within an area of channelized flow; including the installation, repair or removal of any underground pipe, utility or other facility within the cross-section of the channel. In case of emergency, utility repair work may commence prior to receiving the erosion control permit.
- Other sites as determined by the Division of Land Management where potential erosion problems warrant corrective action.

Category A: "Standard Erosion Control Plan for Minor Land Disturbances" conditions:

- 20,000 sq. ft. of land or less will be disturbed
- 1,000 cu. yds. or less of excavation and/or filling will occur
- Land disturbance is on slopes of less than 20%
- Land disturbance is not within a shoreland zone

All sites that exceed these criteria need Category B or C Erosion Control Plans and Permits

TOWNSHIP _____ CONTACT PERSON _____ Phone _____
 PROJECT LOCATION _____ 1/4 _____ 1/4 Sec. _____ T _____ N _____ R _____ W
 ANTICIPATED CONSTRUCTION START DATE _____

Please fill out the section which best applies to your construction project.

RESIDENTIAL

OWNER _____
 ADDRESS _____
 PHONE _____

BUILDER _____
 ADDRESS _____
 PHONE _____

TYPE OF CONSTRUCTION

1 & 2 Family Dwelling
 Garage, Shed or other Out Building
 Other

TRANSPORTATION FACILITY

NAME OF ROAD(s) _____

TYPE OF CONSTRUCTION

Culvert/Bridge Replacement
 Road Ditching/Bank Shaping
 Road Widening/Realignment
 Road Resurfacing
 D.O.T. Engineered & Administered
 Grading
 Other

NOTIFICATION REQUIREMENTS:

You must notify the Division of Land Management at least **24 hours** prior to starting any land disturbance activity. Notification can be made by contacting **Kimarie Estenson at the Trempealeau County Land Conservation Department at 715-538-2311 ext. 321**, or leave an email message at kimarie@trempeleocounty.com. Be sure to include your name and the actual date you are going to start land disturbance activities.

GENERAL

OWNER _____
 ADDRESS _____
 PHONE _____

TYPE OF LAND DISTURBANCE _____
AREA DISTURBED _____ SQ FT

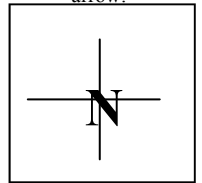
Landowner Signature _____ Date _____ County Approval _____ Date _____	Receipt Number _____ Total Fees Paid \$ _____
--	--

EROSION CONTROL PLAN VIEW





In completing this diagram, give consideration to potential erosion that may occur before, during, and after grading. Water runoff patterns can change significantly as a site is reshaped. Please include the following:

RESIDENTIAL	TRANSPORTATION FACILITY
<ul style="list-style-type: none"> Building location (if applicable) Driveway location and % slope Nearest roadway North arrow Drainage Patterns Streams/wetlands onsite All Erosion Control Measures Planned 	<ul style="list-style-type: none"> Road associated with construction project Location of disturbed areas Slope % on cuts and fills North arrow Drainage Patterns Streams/wetlands onsite All Erosion Control Measures Planned

Please indicate north by completing the arrow.



EROSION CONTROL PLAN LEGEND

- PROPERTY LINE
- EXISTING DRAINAGE
- TD TEMPORARY DIVERSION
- FINISHED DRAINAGE
- LIMITS OF GRADING
- SILT FENCE
- STRAW BALES
-  GRAVEL
-  VEGETATION SPECIFICATION
-  TREE PRESERVATION
-  STOCKPILED SOIL

Erosion control procedures must be installed upon initial land disturbance and maintained until the site is stabilized and revegetated.

EROSION CONTROL MEASURES (check all that apply)

<input type="checkbox"/> Phasing of Construction	<input type="checkbox"/> Diversion of Clean Water	<input type="checkbox"/> Phased Revegetation
<input type="checkbox"/> Sediment Traps and/or Basins	<input type="checkbox"/> Stabilizing Channelized Flow	<input type="checkbox"/> Vehicle Tracking
<input type="checkbox"/> Erosion Control Matting and/or Mulch	<input type="checkbox"/> Silt Fencing	<input type="checkbox"/> Other