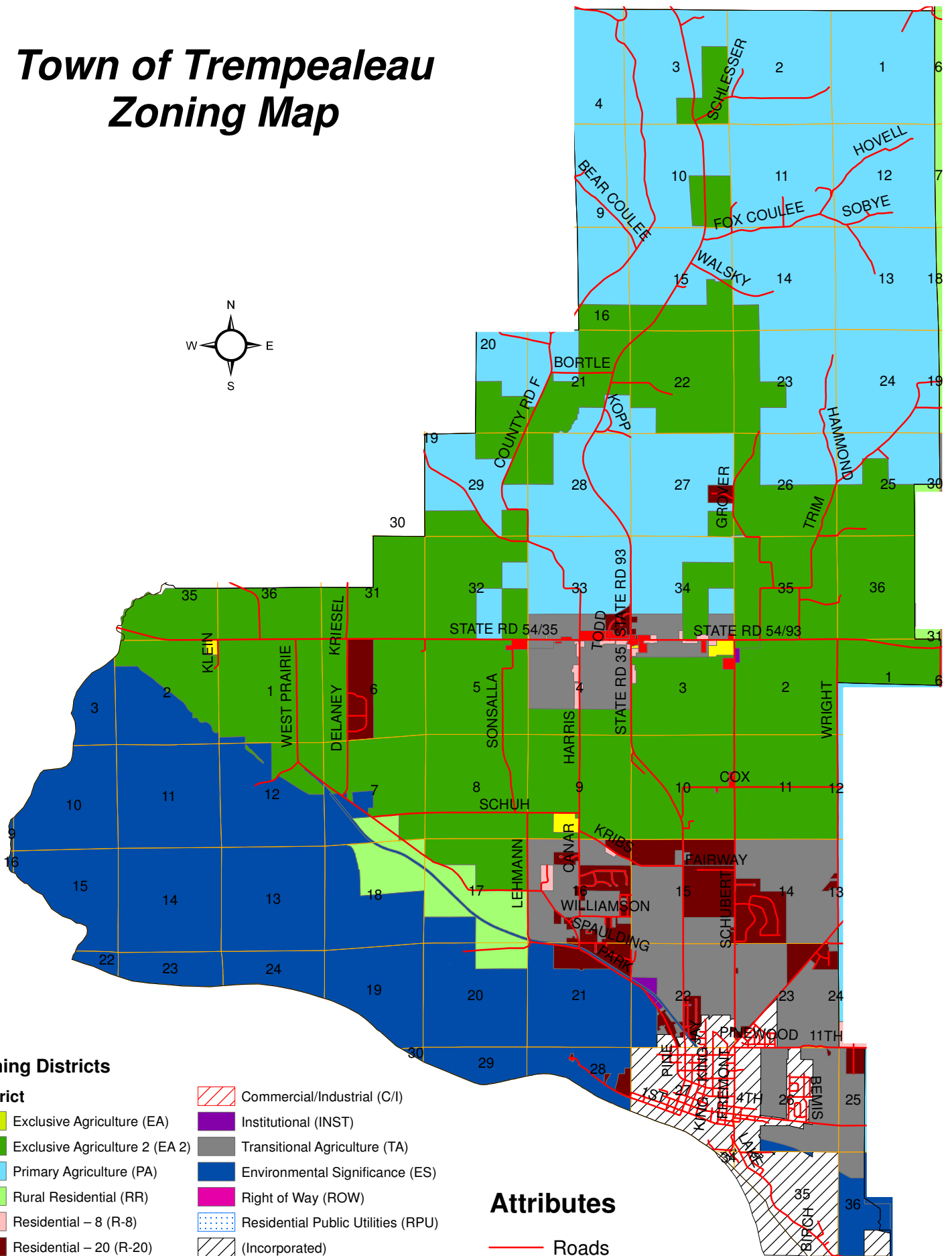
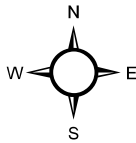



















Town of Trempealeau Zoning Map





Zoning Districts

District

- | | |
|---|--|
|  Exclusive Agriculture (EA) |  Commercial/Industrial (C/I) |
|  Exclusive Agriculture 2 (EA 2) |  Institutional (INST) |
|  Primary Agriculture (PA) |  Transitional Agriculture (TA) |
|  Rural Residential (RR) |  Environmental Significance (ES) |
|  Residential - 8 (R-8) |  Right of Way (ROW) |
|  Residential - 20 (R-20) |  Residential Public Utilities (RPU) |
|  Commercial (C) |  (Incorporated) |
|  Industrial (IND) |  NULL |
| |  Existing Business |

Attributes

-  Roads
-  County Sections

May 20, 2008